

To access the Land Use Decision Support (LUDS) Tool, go to <http://bgis.sanbi.org/>. Click the services tab and under the decision support tools sub section, click the Land Use Decision Support Tool link to read more about the LUDS tool or click on the [use this tool >>>](#) link to access the tool.


**1**...


From the dropdown boxes, select the Province and then the Municipality in which your area of interest is located.

Enter the 21 digit erf code (e.g. C05100000000011300000) or manually zoom to the area of interest.

**find**


**2**...

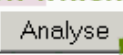
Use the select tool  to select your area of interest.

This will highlight the selected area. 

**select**

**3**...

If the correct area of interest is selected (i.e. highlighted), click the analyse tab. 

Select the spatial layers on which to run the analysis and click the analyse button. 

Once the analysis is complete, click the link to either view the assessment report, map, species list, other available information or the selected area in google earth.

**analyse**